

Appendix D

Publicity and Noticing


Electric Greenway Trail Project Open House #1
Recipients of Press Release:

- ABC 10,
- American River Messenger,
- Bryan Nobles,
- CBS 13 News,
- Citrus Heights Messenger,
- Citrus Heights Patch,
- Citrus Heights Sentinel,
- Clear Channel,
- Editorial 5,
- Fox 40 News,
- Jen Steele,
- KCRA 3,
- KFBK News Lisa Kopochinski,
- KOVR News,
- KUVS 19 News,
- Mary Ann DePietro,
- Melissa Cabral,
- Sacramento Bee,
- Sacramento County District Attorney's office,
- Sacramento County Sheriff Department,
- Sacramento Group Patch, and
- Telemundo 33

Electric Greenway Trail Project Open House #1 Stakeholder Recipients of Electronic Invitation:

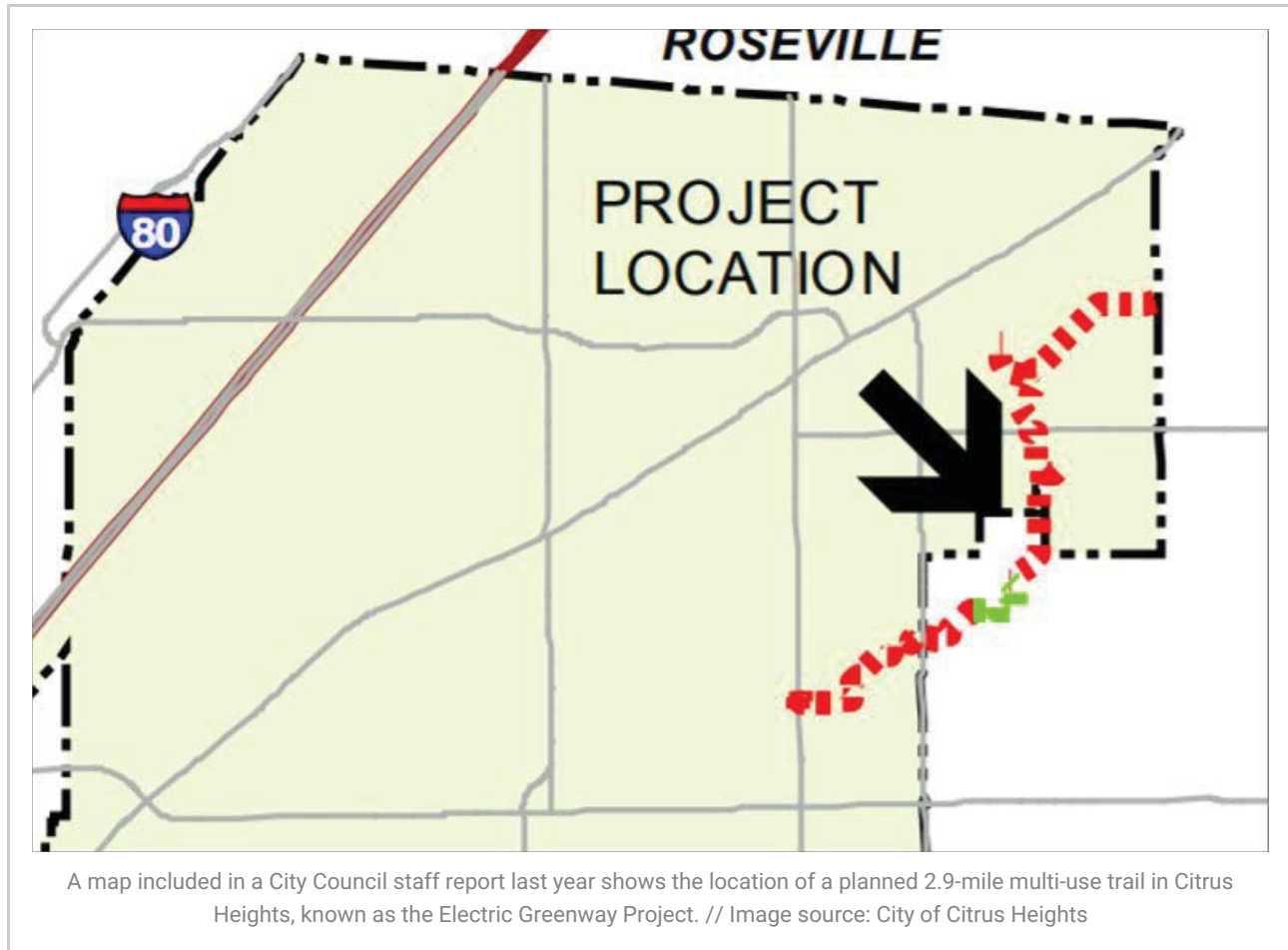
- ACC Senior Services,
- Area 4 Agency on Aging,
- Bob's Cycle Center,
- Caltrans District 3 Planning,
- Casa Roble Fundamental High School,
- Citrus Heights Chamber of Commerce,
- Citrus Heights City Council,
- Citrus Heights Collaborative,
- Citrus Heights Police Department,
- Citrus Town Center,
- City of Citrus Heights City Manager's Office,
- Elite Bicycles, Mitchel Farms Developer (MMS Strategies),
- Moms RUN this Town (Citrus Heights Chapter),
- Neighborhood Association Presidents (All neighborhoods),
- Neighborhood Watch Commander,
- Oakview Elementary School,
- Orangevale Chamber of Commerce,
- Orangevale Recreation & Park District,
- P.O.O.C.H. Dog Walking Club,
- REACH Board Members,
- Sacramento Walking Sticks,
- Sacramento Area Creeks Council,
- Sacramento County DPW,
- Sacramento County Sheriff's Department (Homeless Outreach Team),
- Sacramento Bike Hikers,
- Sacramento County Department of Regional Parks,
- Sacramento County Sustainability Manager,
- Sacramento Metro Fire District,
- Sacramento Wheelmen,
- San Juan High School,
- San Juan Unified School District,
- Sayonara Center,
- SMUD,
- Sunrise Little League,
- Sunrise Mall,
- Sunrise MarketPlace,
- Sunrise Recreation & Park District,
- Sunrise Tech Center,
- The Sierra Club, and
- Trajan Elementary School.

Plans for new 3-mile trail in Citrus Heights to be unveiled at openhouse event

 citrusheightssentinel.com/2019/01/03/plans-for-new-3-mile-trail-in-citrus-heights-to-be-unveiled-at-openhouse-event

By Citrus Heights Sentinel

January 2, 2019



Sentinel staff report—

Plans for a \$7 million trail project extending from Wachtel Way to Sunrise Boulevard will be presented to the public at an open house meeting on Jan. 8. Input from the public will also be received at the meeting.

According to a news release sent out by the city on Wednesday, the trail will be paved and largely follow an existing SMUD electric transmission corridor in the northeastern area of Citrus Heights, leading to the project being called the “Electric Greenway Trail Project.” The trail is planned to begin on Wachtel Way, pass through C-Bar-C Park, travel into a portion of Orangevale, continue through Tempo Park, and conclude at Arcade Creek Park Preserve on Sunrise Boulevard, near Greenback Lane.

The trail will also pass by residential properties, which was a controversial aspect of a creek trail project that was proposed several years ago. Comments made by city staff about the project during a council meeting last month indicated the trail will utilize existing easements

on private property along “some rear yards.”

The project also includes a new signalized crossing on Fair Oaks Boulevard, pathway lighting, sidewalk and gutter installation along a segment of Oak Avenue, drainage improvements, traffic signal modifications, and landscaping.

The trail will largely be funded by grant money, with \$5.86 million of the estimated \$7 million project coming from an SB 1-funded grant, according to a [resolution](#) approved by the City Council [last year](#). The project is designed as part of a multi-year effort by the city to incorporate a system of “dedicated paved trails into the larger transportation network.”

The city says it is currently in the process of preliminary design and environmental analysis for trail project. A design consultant firm, [Omni-Means](#), has been hired to lead the design, environmental clearance, and right-of-way phases of the project.

See detailed trail map and prior staff report: [click here](#)


The Jan. 8 meeting will be hosted by the City of Citrus Heights, in partnership with the Orangevale and Sunrise park districts. It will be held at the Sunrise Tech Center Multi-Purpose Room at 7322 Sunrise Blvd., from 5-7 p.m. According to the city’s news release, community members are invited to “drop by anytime during the Open House to learn about the project and provide feedback on the planned trail.”

Additional information about the trail project is viewable on the [city’s website](#). Those with questions about the project are invited to email electricgreenway@citrusheights.net.

Want to share your thoughts on the Electric Greenway Trail Project? [Click here to submit a letter to the editor](#). The Sentinel’s policy is to publish every letter that comes in.

Copyright © 2019 [Citrus Heights Sentinel](#).

City releases new video highlighting 3-mile Citrus Heights trail project

 citrusheightssentinel.com/2019/01/10/trail-project-electric-greenway

By Citrus Heights Sentinel

January 9, 2019



<https://youtu.be/9zM01HUH1eM>

Sentinel staff report–

A six-minute informational video was released by the city on Monday, highlighting various aspects of a 2.9-mile paved trail planned in the northeastern area of Citrus Heights.

The trail is planned to begin on Wachtel Way, pass through C-Bar-C Park, travel into a portion of Orangevale, continue through Tempo Park, and conclude at Arcade Creek Park Preserve on Sunrise Boulevard, near Greenback Lane. The trail will largely follow an existing SMUD electric transmission corridor, leading to the project being called the “Electric Greenway Trail Project.”

The video includes interviews with City Manager Chris Boyd, police, and other representatives involved in the trail project, which will largely be funded by grant money. According to a resolution approved by the City Council last year, \$5.86 million of the estimated \$7 million project will come from an SB 1-funded grant.

“For the past several years the city staff has been hard at work looking to dedicate a paved trail system for a variety of purposes and improvements here in our city,” the city manager says in the video, noting a goal to improve walkability and separate cyclists from busy

roadways. The video also includes examples of paved trails in place at Arcade Creek Park Preserve, as well as elsewhere, showing multi-use trail's accessibility for wheelchairs, families, bicyclists, police, joggers, and dog walkers.

The trail was approved as a "priority 1" project in a Creek Corridor Trail plan approved by the City Council in 2014 and was also included in a Pedestrian Master Plan approved in 2016. According to the video, the project is expected to begin construction in 2021 and will also include a new signalized crossing on Fair Oaks Boulevard, pathway lighting, sidewalk and gutter installation along a segment of Oak Avenue, drainage improvements, traffic signal modifications, and landscaping.

The city also held its first openhouse event for the trail project on Tuesday, which drew interest and support from some residents, along with strong opposition from residents on Olivine Way who don't want the trail going through an existing easement in their backyard. A full report on the openhouse event will be published this Sunday in The Sentinel's Weekend e-Edition.

Get The Sentinel's exclusive local stories delivered to your inbox twice a week. [Click here to subscribe.](#)

Copyright © 2019 [Citrus Heights Sentinel.](#)



CITRUS HEIGHTS
CHAMBER

CONNECTING ■ BUSINESS ■ EDUCATION ■ COMMUNITY

Chamber
E-Blast



Community



Open House

The Citrus Heights Electric Greenway Trail Project

is a 2.9 mile proposed multi-use paved trail that largely follows an existing Sacramento Municipal Utility District (SMUD) electric transmission corridor.

Also, included as part of this project is the master planning for seven public parks:

- Tempo Community Park
- Sundance Natural Area
- Streng Avenue Open Space
- Northwoods Park
- C-Bar-C Park
- Woodside Oaks Park
- Olivine Drive Open Space Site

The trail will span between Arcade Creek Park Preserve to the west and Wachtel Way to the east. This project will provide connections to several community parks, schools, shopping centers, and neighborhoods along the corridor.

T U E S D A Y

January 8, 2019

5:00 - 7:00 PM

Sunrise Tech Center

(Multi-Purpose Room)

7322 Sunrise Blvd, Citrus Heights

*Drop by anytime to view and discuss the project outline,
learn about the plans, and provide your feedback.*

RSVP: electricgreenway.eventbrite.com

*A SPECIAL THANK YOU TO THE CITRUS HEIGHTS
CHAMBER ANNUAL CHAIRMAN'S CIRCLE SPONSORS*

DIAMOND SPONSORS



PLATINUM SPONSORS



GOLD SPONSORS





BRONZE SPONSORS



DID YOU KNOW?

You can purchase e-blasts for your company events and advertisements that go out to over 700 emails? Contact Renee at the Chamber for more information or to schedule an e-blast. (916) 722-4545 x 24 chamber@chchamber.com

7920 Alta Sunrise Drive, Suite 100
Citrus Heights, CA 95610 | 916-722-4545

Citrus Heights Chamber of Commerce | 7920 Alta Sunrise Drive, Suite 100, Citrus Heights, CA 95610

[Unsubscribe mpoole@citrusheights.net](mailto:mpoole@citrusheights.net)

[Update Profile](#) | [About our service provider](#)

Sent by chamber@chchamber.com in collaboration with

Constant Contact 
Try it free today



[Sunrise Blvd Complete Streets
2A](#)

[Mariposa Safe Routes to School
Phase 4](#)

[Electric Greenway](#)

[Old Auburn Rd Complete
Streets Plan](#)

[Carriage Dr & Lauppe Ln Safe
Schools Corridor](#)

[MMTSP Multimodal
Transportation Safety](#)

[Various Intersection Safety
Improvements](#)



[Notify Me®](#)



[Submit a Concern](#)



[Online Forms](#)



[Agenda & Minutes](#)



[Get Involved](#)



[E-Newsletter](#)

[Home](#) > [Your Government](#) > [Departments](#) > [General Services](#) > [Public Works & Engineering](#) > [Capital Improvement Projects](#) > [Electric Greenway](#)

Electric Greenway Trail



Thank you to those that attended our Community Open House on Tuesday, January 8, 2019!

The City of Citrus Heights hosted an informational Open House for the Electric Greenway Trail Project at the Sunrise Tech Center Multi-Purpose Room, located at 7322 Sunrise Blvd.

For more information about the project, please see the video above. Use the links below to see the Fact Sheets about the project. Check back next week for additional presentation materials and answers to Frequently Asked Questions from the Open House.

Electric Greenway Fact Sheet: [English](#), [Spanish](#), [Russian](#).

A virtual community workshop is being scheduled soon. There will also additional opportunities to learn about the project and to provide feedback at a second Community Open House to be scheduled in the next few months.

Project Description:

The Electric Greenway Trail Project is a 2.9 mile multi-use trail between Sunrise Boulevard (near Arcade Creek Park Preserve) and Wachtel Way largely following an existing Sacramento Municipal Utility District (SMUD) electric corridor easement. The Project is located in the city and unincorporated Orangevale, and connects several neighborhoods to seven parks, several schools and the Sunrise MarketPlace. In addition to a paved multi-use trail, this Project also includes:

- A new signalized crossing of Fair Oaks Boulevard
- Pathway lighting
- Sidewalk, curb and gutter along a segment of Oak Avenue
- Drainage improvements
- Traffic signal modifications
- Landscaping

Project Status: The project is in the preliminary analysis and environmental review phase. A design consultant firm, GHD, has been selected to lead the design, environmental clearance, and right-of-way phases of the project.

Project Partners:

This project will install facilities within seven parks owned and maintained by [Sunrise Recreation & Park District](#) and [Orangevale Recreation & Park District](#).

Contact: General Services Department, (916) 727-4770 or electricgreenway@citrusheights.net



Page last updated January 10, 2019.

CONTACT US

Address: 6360 Fountain Square Drive
Citrus Heights, CA 95621

Phone: 916-725-2448
TTY/TDD: CA Relay Service 7-1-1
Fax: 916-725-5799

Email: webmaster@citrusheights.net

USING THIS SITE

[Calendar](#)

[Contact Us](#)

[FAQs](#)

[Staff Directory](#)

[Job Opportunities](#)

[Site Map](#)

[Accessibility](#)

[Internet Website Policy](#)



January 7, 2019 - VOL. 8

[View as Webpage](#)

CITY NEWS - MONTHLY UPDATE



Electric Greenway Trail Project Community Open House

Join us January 8, 2019, 5:00-7:00 PM at Sunrise Tech Center (Multi-Purpose Room), 7322 Sunrise Blvd. to view and discuss the Electric Greenway Trail Project.

The Project is a 2.9 mile proposed multi-use paved trail that largely follows an existing Sacramento Municipal Utility District (SMUD) electric transmission corridor. Included as part of this project is the master planning for seven public parks:

- Tempo Community Park
- Sundance Natural Area
- Streng Avenue Open Space
- Northwoods Park
- C-Bar-C Park
- Woodside Oaks Park
- Olivine Drive Open Space Site

The trail will span between Arcade Creek Park Preserve to the west and Wachtel Way to the east. This project will provide connections to several community parks, schools, shopping centers, and neighborhoods along the corridor.

Electric Greenway Trail Project Open House is Tuesday at 5:00 PM

Organized by [City of Citrus Heights](#)

Don't forget your tickets



Mobile Tickets



...or...



Paper Tickets

Open the email attachment or [download here](#)

Questions about this event?

Contact the organizer at igaillard@aimconsultingco.com

About this event



Tuesday, January 8, 2019
from 5:00 PM to 7:00 PM
(PST)



Sunrise Tech Center
7322 Sunrise Boulevard
Citrus Heights, CA 95610



Add to my calendar:

[Google](#) · [Outlook](#) · [iCal](#) ·
[Yahoo](#)



Create your own event

Anyone can sell tickets or manage registration with Eventbrite.

[Learn More](#)



Discover great events

Find local events that match your passions.

[See events](#)



Electric Greenway Trail Project Open House



Free

Sunrise Tech Center, 7322 Sunrise Boulevard, Citrus Heights, CA 95610

Tuesday, January 8, 2019 from 5:00 PM to 7:00 PM (PST)

Free Order



8709750331085207058001

Do you organize events?

Start selling in minutes with Eventbrite!

www.eventbrite.com



Community



Open House

TUESDAY
January 8, 2019
5:00 - 7:00 pm

Sunrise Tech Center
(Multi-Purpose Room)
7322 Sunrise Blvd.
Citrus Heights

RSVP by clicking here

RSVP requested, but not required



The Citrus Heights Electric Greenway Trail Project is a 2.9 mile proposed multi-use paved trail that largely follows an existing Sacramento Municipal Utility District (SMUD) electric transmission corridor.

The trail will span between Arcade Creek Park Preserve to the west and Wachtel Way to the east. This project will provide connections to several community parks, schools, shopping centers, and neighborhoods along the corridor.

Also, included as part of this project is the master planning for seven public parks:

- Tempo Community Park
- Sundance Natural Area
- Streng Avenue Open Space
- Northwoods Park
- C-Bar-C Park
- Woodside Oaks Park
- Olivine Drive Open Space Site

Drop by anytime to view and discuss the project outline, learn about the plans, and provide your feedback.



Contact electricgreenway@citrusheights.net

www.citrusheights.net/940/Electric-Greenway



To unsubscribe from notifications about this project, email apalladino@aimconsultingco.com




Please join us on January 8th any time between 5:00 and 7:00 PM in the multi-purpose room at Sunrise Tech Center (located on the corner of Sunrise/Oak) to learn more about and provide feedback on the Citrus Heights Electric Greenway Trail Project. This project proposes a 2.9 mile multi-use trail spanning between Arcade Creek Park Preserve and Wachtel Way.

Representatives from the City of Citrus Heights, Orangevale Recreation and Park District, Sunrise Recreation and Park District, San Juan Unified School District, and police/sheriff safety officers will be in attendance to discuss the project and answer any questions.

Learn more about the project here: <http://www.citrusheights.net/940/Electric-Greenway>

#CHElectricGreenway



Community



Open House

The Citrus Heights Electric Greenway Trail Project

is a 2.9 mile proposed multi-use paved trail that largely follows all existing local municipal street corridors (SR99/Oak to Sunrise/Oak) and will also include much of the project in the nearby planning/development area.

- Sunrise Community Park
- Sunrise Natural Area
- Young Avenue Open Space
- Northwood Park
- Clark Park
- Woodlands Lake Park
- Young Avenue Open Space Site

The trail will span between Arcade Creek Park Preserve to the west and Wachtel Way to the east. This project will provide connectivity to local community parks, schools, shopping centers, and neighborhoods along the corridor.



TUESDAY
January 8, 2019

5:00 - 7:00 PM

Sunrise Tech Center

1702 Sunrise Blvd, Citrus Heights

<http://www.citrusheights.net/940/Electric-Greenway>

#CHElectricGreenway #SunriseTechCenter

1,782

People Reached

215

Engagements


Boost Unavailable




City of Citrus Heights Government added an event.

January 2 at 3:43 PM

Join us January 8, 5-7 PM at Sunrise Tech Center (corner of Sunrise/Oak) to learn about and provide feedback on the Citrus Heights Electric Greenway Trail Project, a 2.9 mile proposed multi-use trail spanning between Arcade Creek Park Preserve and Wachtel Way. #CHElectricGreenway



Community



Open House

The Citrus Heights Electric Greenway Trail Project

is a 2.9 mile proposed multi-use paved trail that largely follows an existing Sacramento Municipal Utility District (SMUD) electric transmission corridor. Also included as part of this project is the master planning for seven public parks.

- Temple Community Park
- Sanderson Natural Area
- Spring Avenue Open Space
- Northwest Park
- Clark Park
- Woodside Oaks Park
- Stone Drive Open Space Area

The trail will connect Arcadia Creek Park Preserve to the east and Woodside Oaks



TUE...
Elec
Sun
43 pe

831
People Reached

0
Engagements

Boost Unavailable

Haley Reid, Jack Nelson and 11 others

Like

Comment



Write a comment





Electric Greenway Trail Project Community Open House is next week! Join us January 8th any time between 5:00 and 7:00 PM at Sunrise Tech Center (corner of Sunrise/Oak) to learn more about the project, ask questions, and provide input! Representatives from the city, Orangevale Recreation and Park District, Sunrise Recreation and Park District, San Juan Unified School District, and police/sheriff safety officers will be in attendance to discuss and answer questions.

Learn more about the project here: <http://www.citrusheights.net/940/Electric-Greenway>

#CHElectricGreenway



Community




Open House

The Citrus Heights Electric Greenway Trail Project is a 2.8 mile proposed multi-use paved trail that largely follows an existing former waste Municipal Utility District (MUD) water transmission corridor. Also included as part of the project is the master planning for seven public parks:

- Sunset Community Park
- Sunrise Natural Area
- Irving Avenue Open Space
- Northside Park
- Elbert Park
- Woodside City Park
- Elbert Drive Open Space Site

The trail will span between Sunrise Creek Park (nearby to the west) and extend along to the east. This project will provide connections to several community parks, schools, shopping centers, and neighborhoods along the corridor.



THURSDAY
January 8, 2019

5:00 - 7:00 PM

Sunrise Tech Center

2400 Sunrise Blvd

1120 Sunrise Blvd, Citrus Heights

Free to attend! No need to register or purchase tickets. Registration is required for some community organizations.

www.electricgreenwayproject.com

829

People Reached

65

Engagements

Boost Unavailable

Katie Howard, Kim Newberry-Green and 13 others

1 Comment 3 Shares




City of Citrus Heights Government

Published by Hostbulletin (1) | January 7 at 9:01 AM

Join us tomorrow, January 8th, for the Electric Greenway Trail Project Community Open House any time between 5:00 and 7:00 PM! The meeting will be held at the Sunrise Tech Center (corner of Sunrise/Oak) in the multipurpose room. Learn about the project, ask questions, and provide input!

More about the project here: <http://www.citrusheights.net/940/Electric-Greenway>

#CHElectricGreenway



Community



Open House

The Citrus Heights Electric Greenway Trail Project

is a 2.8 mile proposed multi-use paved trail that largely follows an existing two-lane road (Oakley Street) through the city. Also included as part of this project is the master planning for seven public parks:

- Temple Community Park
- Sundance Natural Area
- Strong Avenue Open Space
- Northwest Park
- Elderly Park
- Woodbine Oaks Park
- Oliver Blvd Open Space Site

The trail will span between Apple Creek Park Reserve to the west and Walnut Way to the east. This project will provide connections to several community parks, schools, shopping centers, and neighborhoods along the corridor.

TUESDAY
January 8, 2019

5:00 - 7:00 PM

Sunrise Tech Center

1100 Oakley Street, Citrus Heights

1100 Oakley Street, Citrus Heights

1100 Oakley Street, Citrus Heights

1100 Oakley Street, Citrus Heights

1100 Oakley Street, Citrus Heights

1,018

People Reached

32

Engagements

Event Unavailable

Douglas Brust, Haley Reid and 4 others

3 Shares





City of Citrus Heights Government

...

Published by chcitydesk@gmail.com (T) · January 10 at 2:14 PM · 🌐

Thank you to everyone who attended the Electric Greenway Trail Project Community Open House on January 8th! We enjoyed sharing the project with you, answering your questions, and hearing your comments. For more information visit the project website:

<http://www.citrusheights.net/940/Electric-Greenway>

#CHElectricGreenway



Watch this video with your friends

Start Watch Party

1,110

People Reached

141

Engagements

Boost Unavailable



20

1 Comment · 2 Shares · 498 Views

👍 Like

💬 Comment

🔄 Share



Most Relevant ▾



MEDIA RELEASE

For Immediate Release

January 2, 2019

Contact: Leslie Blomquist, lblomquist@citrusheights.net | (916) 727-4770

Citrus Heights Electric Greenway Trail Project Community Open House on January 8
Community invited to provide input on the Citrus Heights Electric Greenway Trail Project

The City of Citrus Heights, in partnership with the Orangevale Recreation & Park District and the Sunrise Recreation & Park District, will host a community open house on **Tuesday, January 8, 2019. The open house will take place from 5:00 – 7:00 p.m. at the Sunrise Tech Center Multi-Purpose Room located at 7322 Sunrise Boulevard in Citrus Heights.** Community members can drop by anytime during the Open House to learn about the project and provide feedback on the planned trail.

The City of Citrus Heights is currently in the process of preliminary design and environmental analysis for the Citrus Heights Electric Greenway Trail Project, a 2.9 mile multi-use paved trail that largely follows an existing Sacramento Municipal Utility District (SMUD) electric transmission corridor. The trail will span between Arcade Creek Park Preserve to the west and Wachtel Way to the east. This project will provide connections to several community parks, schools, shopping centers, and neighborhoods along the corridor.

Master planning for seven public parks and open spaces including; Tempo Community Park, Sundance Natural Area, Streng Avenue Open Space, Northwoods Park, C-Bar-C Park, Woodside Oaks Park, and Olivine Drive Open Space Site is part of this planning effort. These parks will be studied for existing and potential future amenities.

This project builds upon several interrelated efforts including the Creek Corridor Trail Project, Pedestrian and Bikeway Master Plans, and Mitchell Farms Development Project. The project is part of a multi-year city effort to incorporate a system of dedicated paved trails into the larger transportation network.

To learn more about the project, visit www.citrusheights.net/940/Electric-Greenway. Questions about the community open house and/or the project can be directed to electricgreenway@citrusheights.net.

What: Citrus Heights Electric Greenway Trail Project Community Open House

Where: Sunrise Tech Center Multi-Purpose Room located at 7322 Sunrise Boulevard, Citrus Heights

When: Tuesday, January 8, 2019 | 5:00 p.m. – 7:00 p.m.

###



Citrus Heights News <listserv@civicplus.com>

Blomquist, Leslie

New News Flash January 8 - Electric Greenway Trail Community Open House for cp-stcity2.civicplus.com

[View this in your browser](#)

OPEN HOUSE! Electric Greenway Trail Project - Tuesday, January 8, 2019. The open house will take place from 5:00 – 7:00 p.m. at the Sunrise Tech Center Multi-Purpose Room located at 7322 Sunrise Boulevard in Citrus Heights.

January 02, 2019

January 8 - Electric Greenway Trail Community Open House



Join us January 8, 5-7 PM at Sunrise Tech Center (corner of Sunrise/Oak) to learn about the Citrus Heights Electric Greenway Trail Project, a 2.9 mile proposed..... [Read on](#)

You are receiving this message because you are subscribed to Citrus Heights News on www.citrusheights.net. To unsubscribe, click the following link:
[Unsubscribe](#)



Citrus Heights News <listserv@civicplus.com>

Blomquist, Leslie

Modified News Flash January 8 - Electric Greenway Trail Community Open House for cp-stcity2.civicplus.com

[View this in your browser](#)

New video added to Electric Greenway Trail! See what the trail will look like! Tell us what you think on January 8 at the Electric Greenway Trail Community Open House

January 02, 2019

January 8 - Electric Greenway Trail Community Open House



UPDATED - NEW VIDEO of Electric Greenway trail! Join us January 8, 5-7 PM at Sunrise Tech Center (corner of Sunrise/Oak) to learn about the Citrus Heights..... [Read on](#)

You are receiving this message because you are subscribed to Citrus Heights News on www.citrusheights.net. To unsubscribe, click the following link:
[Unsubscribe](#)

City Council

Employment

Government Compensation in California

History & Arts

Public Records

Rental Housing Inspection Program

Residential Services

Staff Directory

Transit Services

[Home](#) > [News Flash](#)

 [News Flash Home](#)

Posted on: January 2, 2019

[ARCHIVED] January 8 - Electric Greenway Trail Community Open House

Citrus Heights Electric Greenway Trail Project Community Open House on January 8

Community invited to provide input on the Citrus Heights Electric Greenway Trail Project

The City of Citrus Heights, in partnership with the Orangevale Recreation & Park District and the Sunrise Recreation & Park District, will host a community open house on

Tuesday, January 8, 2019. The open house will take place from 5:00 – 7:00 p.m. at the Sunrise Tech Center Multi-Purpose Room located at 7322 Sunrise Boulevard in Citrus Heights. Community members can drop by anytime during the open house to learn about the project and provide



Search

All categories ▼

Tools



RSS



Notify Me®

Categories

- All Categories
- Citrus Heights News
- Economic Development
- Planning Division

 Help



Search...



Government

Services

Business

Explore

I'm Looking For...



City Council

Employment

Government
Compensation in
California

History & Arts

Public Records

Residential Services

Staff Directory

Transit Services

Volunteering

Citrus Heights News

Posted on: January 24, 2019

Electric Greenway Trail Project FAQs

Thank you to those who attended the Community Open House Tuesday, January 8, 2019!

Frequently Asked Questions at the Open House have been placed in an FAQ on the [Electric Greenway Trail Project](#) web page.

Please call General Services 916-727-4770 or email

ElectricGreenway@citrusheights.net with any related questions not answered on the FAQ.



Next =>

Sacramento Regional Transit Releases Draft New Transit Network

Search

All categories ▼



Tools




Notify Me

Categories

- All Categories
- Citrus Heights News
- Citrus Heights Police Department
- Economic Development
- Planning Division



Other News in Citrus Heights News



Community

Open House

The **Citrus Heights Electric Greenway Trail Project**

is a 2.9 mile proposed multi-use paved trail that largely follows

an existing Sacramento Municipal Utility District (SMUD) electric transmission corridor.

Also, included as part of this project is the master planning for seven public parks:

- Tempo Community Park
- Sundance Natural Area
- Streng Avenue Open Space
- Northwoods Park
- C-Bar-C Park
- Woodside Oaks Park
- Olivine Drive Open Space Site

The trail will span between Arcade Creek Park Preserve to the west and Wachtel Way to the east. This project will provide connections to several community parks, schools, shopping centers, and neighborhoods along the corridor.



T U E S D A Y
January 8, 2019
5:00 - 7:00 PM

Sunrise Tech Center
(Multi-Purpose Room)

7322 Sunrise Blvd, Citrus Heights

*Drop by anytime to view and discuss the project outline,
learn about the plans, and provide your feedback.*

RSVP: electricgreenway.eventbrite.com



Community Open House

T U E S D A Y

January 8, 2019

5:00 - 7:00 PM

QUESTIONS?

Contact electricgreenway@citrusheights.net

More information at:


www.citrusheights.net/940/Electric-Greenway

Para ver esta información en español, por favor visite el sitio web del proyecto.


Чтобы просмотреть эту информацию на русском языке, посетите веб-сайт прое



City of Citrus Heights
General Services Department
6360 Fountain Square Drive
Citrus Heights, CA 95621



День Открытых



Дверей

Проект Citrus Heights Electric Greenway Trail

это предлагаемый многофункциональный мощный пешеходный путь длиной в 2.9 мили, который следует существующему коридору электропередачи Sacramento Municipal Utility District (SMUD). Частью этого проекта также является проектирование семи общественных парков:

- Tempo Community Park
- Sundance Natural Area
- Streng Avenue Open Space
- Northwoods Park
- C-Bar-C Park
- Woodside Oaks Park
- Olivine Drive Open Space Site

Этот путь будет проходить с западной части Arcade Creek Park Preserve и до восточной части Wachtel Way. Данный проект представляет соединение между разными общественными парками, школами, торговыми центрами и жилыми районами вдоль коридора электропередачи.

В Т О Р Н И К
8 Января, 2019


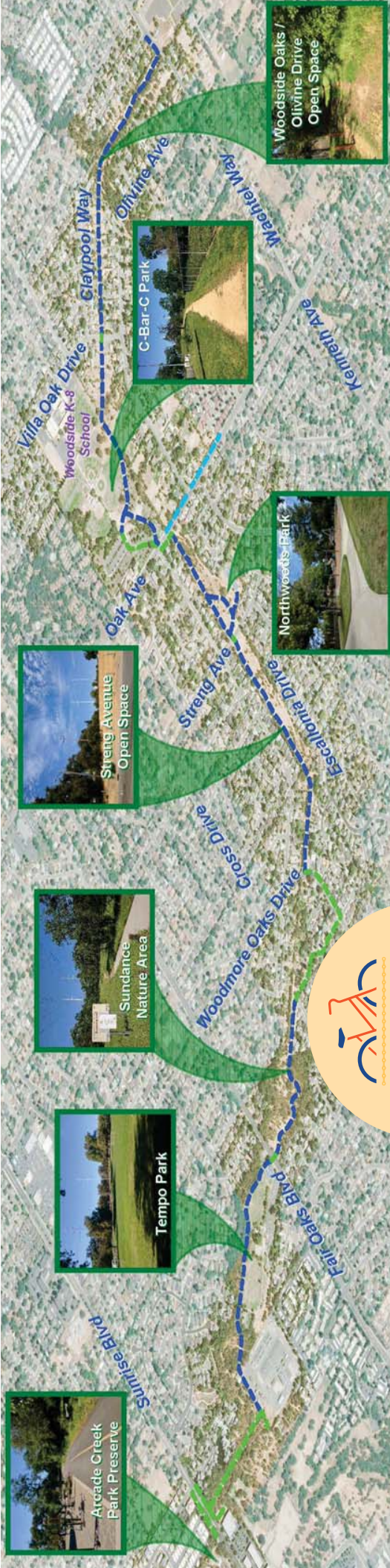
17:00 – 19:00

Sunrise Tech Center
(Multi-Purpose Room)

7322 Sunrise Blvd, Citrus Heights

Заходите в любое время ознакомиться с проектом, узнать о планах и предложить свои идеи и комментарии.

RSVP: electricgreenway.eventbrite.com



День Открытых Дверей

В Т О Р Н И К

8 Января, 2019

17:00 – 19:00

ВОПРОСЫ?

ОБРАЩАЙТЕСЬ ПО ЭЛЕКТРОННОМУ

АДРЕСУ

ELECTRICGREENWAY@CITRUSHEIGHTS.NET

ПОДРОБНАЯ ИНФОРМАЦИЯ НА ВЕБ-САЙТЕ:


WWW.CITRUSHEIGHTS.NET/940/ELECTRIC-GREENWAY

City of Citrus Heights
General Services Department
6360 Fountain Square Drive
Citrus Heights, CA 95621





Consulta Comunal



El proyecto Citrus Heights Electric Greenway Trail es una propuesta para un sendero pavimentado de uso múltiple, de unas 2.9 millas de longitud. El sendero sigue el trayecto de un corredor eléctrico, perteneciente a Sacramento Municipal Utility District (SMUD).

También incluido en el proyecto está la planificación de siete parques públicos:

- Tempo Community Park
- Sundance Natural Area
- Streng Avenue Open Space
- Northwoods Park
- C-Bar-C Park
- Woodside Oaks Park
- Olivine Drive Open Space Site

El sendero abarca desde Arcade Creek Park Preserve, hacia el oeste, y Wachtel Way, hacia el este. Este proyecto proveerá conexiones a varios parques comunales, escuelas, centros comerciales y vecindarios localizados a lo largo de la ruta.



M A R T E S
enero 8, 2019


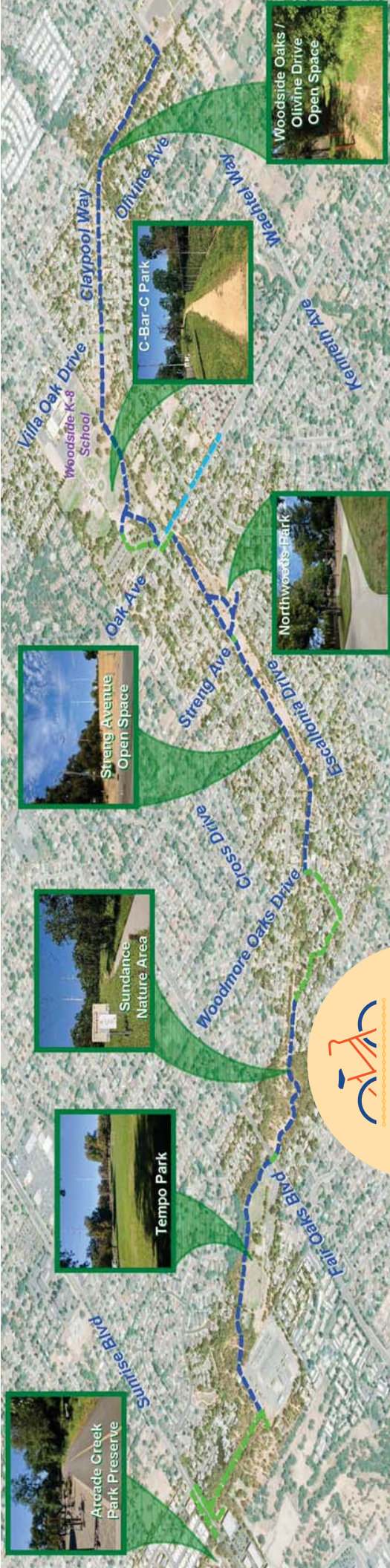
5:00 – 7:00 PM

Sunrise Tech Center
(Multi-Purpose Room)

7322 Sunrise Blvd, Citrus Heights

Visítenos en cualquier momento para obtener información y charlar sobre el proyecto, conocer las ideas y darnos su opinión

Confirme su asistencia:
electricgreenway.eventbrite.com



Consulta Comunal

M A R T E S

enero 8, 2019

5:00 – 7:00 PM

¿PREGUNTAS?

Contáctenos electricgreenway@citrusheights.net

Más información por:

www.citrusheights.net/940/Electric-Greenway

City of Citrus Heights
General Services Department
6360 Fountain Square Drive
Citrus Heights, CA 95621

